

514/1

515

516

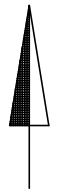
Darstellung der Flurkarte als Eigentumsnachweis nicht geeignet!
Digitale Flurkarte; © LVG Bayern, Nr. 2957/09

WA 3	
PD max. 12°	

WA 4	
PD max. 12°	

WA 1	
SD/PD max. 18°	

WA 2	
PD max. 12°	



Kurt-Kittel-Ring

534/2

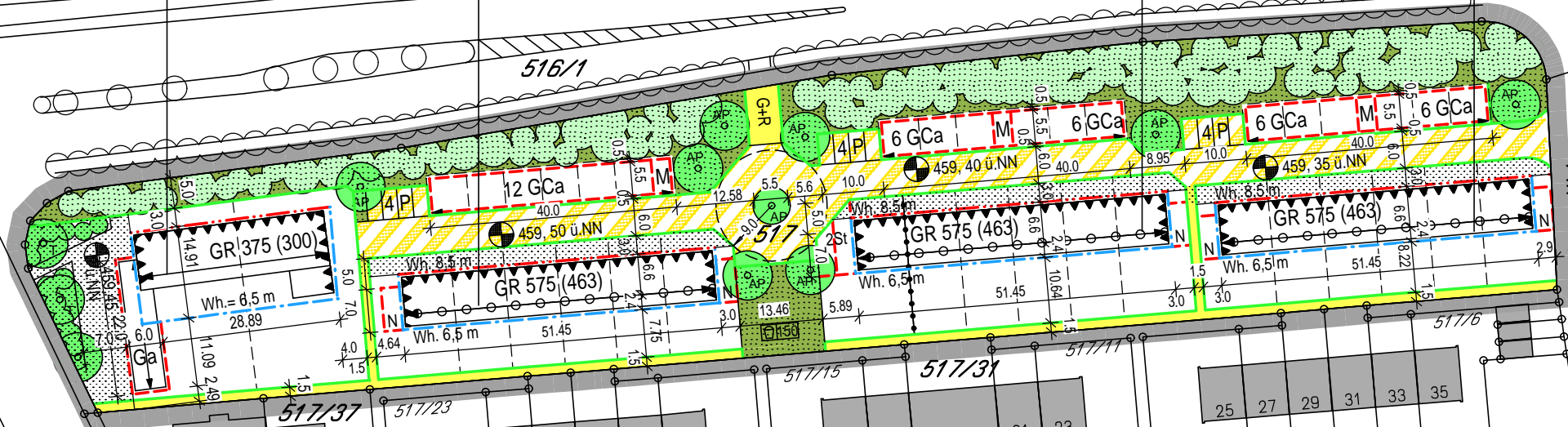
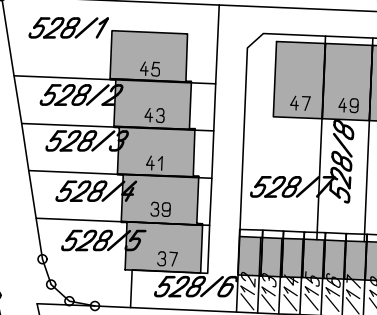
516/1

602

Moosmühlenerweg



Bonhoefferstr.



517/36
Massenhäuser Str.

Kettelerstraße

Kolpingstraße

